

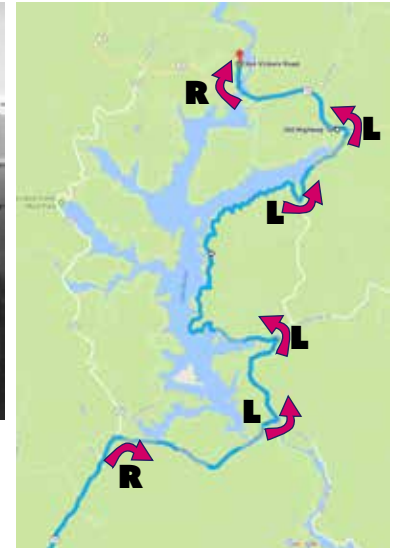


BOB & BERYLE SLAYDENS'
**HAUNTED BURTON
 BROOMSTICK TOUR**

... A Typ 356 'Costume Affair'. Now, for something entirely different, and more fun than ever before!
 9:00 a.m. start at the Home Depot in Dahlonega, on the N.W. corner of Hwys. 400 & 60 intersection, on hill.
 Coffee, dough-nuts, buttermilk biscuits w/egg & bacon, or just egg & cheese to be served w/coffee.
 Depart HD at 10:00 a.m. for the 1.75 hr.+/- drive North to the Lake Burton Grocery for lunch. **RSVP**



Who are these people dressed up like Race Drivers, posing by, in, or on cars??
 A good question, isn't it?
 Could it be part of a...
CONTEST??
 Wouldn't be a SOG event without a little competition. Just looking for names.
 Total of **12** are there. If you get (even) six of them right, you might just **WIN!!**



The drive North to our luncheon location takes about **1:40;00**. Arrive at Lake Burton Grocery noonish after a great route through hill & dale, Fall colors ablaze, and a healthy appetite at the ready.



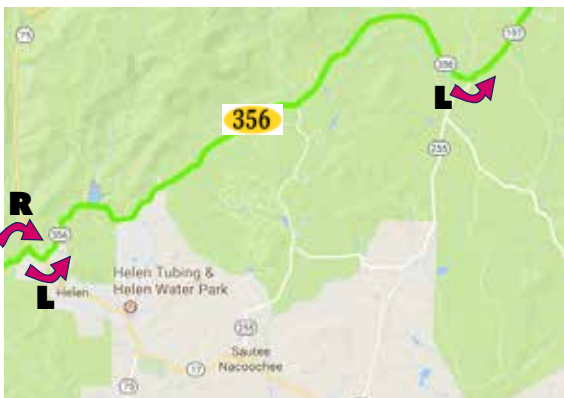
About the **Costume Affair**; come dressed as your favorite race car driver, team member, event announcer or other fun outfit with an auto sporting bent. Even if it's a right proper & dashing fedora with goggles! **It's FUN.**




FLYING HORSE LODGE
 Mobile# 770-842-4346
 (service not great at the lodge)
 Lodge telephone: 706-212-0350



On Reverse Side you will discover the **"Verbose" Directions**. Careful attention has been applied to the details, with turns adequately marked & notated.
 The Full Map is there too!
 Please take the time to read through them before setting off on the TOUR.
 Every effort has been made to get all the participants where they need to be, at every point during the day. On time.



SOG FALL Drive to Flying Horse Lodge, Saturday Oct. 28th
 In event of really bad weather - Oct. 29th Rain Date



THE VERBOSE DRIVING INSTRUCTIONS S.O.G. OCTOBER 2017 DRIVING TOUR & LUNCHEON

9:00 a.m. Meet in parking lot of Home Depot [140 Maxwell Ln. Dahlonega] NW corner of the intersection of Hwys. 400/19, 115 (Longbranch Rd.) & Hwys. 19/60 (S. Chestatee St.)

Eat, drink, be happy! Coffee, dough-nuts, biscuits-YEA!

10:00 a.m. Leave H.D. by turning in a N.E. direction **LEFT** onto Longbranch Rd./Hwy 115. Travel 5 mi. to stoplight at Hwy. 52/115- Continue straight through the light.

About 1.5 mile- **TURN LEFT** at Cavender Creek Rd.

Just over a mile- **TURN RIGHT** onto Town Creek Church Rd. and continue for 2 miles for a **RIGHT** Turn onto Town Creek, then a quick **LEFT** onto Adair Mill Rd.

** Fun road, nice views, a bit 'tricky' and,* in 1.5 miles it T's at Hwy. 129 -**TURN RIGHT**.

In approx. 1.2 miles **TURN LEFT** onto Hwy. 75A. Travel on Hwy. 75A for a little over 5 miles, it T's into Hwys 75/17, **TURN RIGHT**, then **LEFT** onto Hwy. 356! *YOU'RE better than HALFWAY THERE* at this point. *It's exciting!*

Follow Hwy. 356 until it T's at Hwy. 197.

You will **TURN LEFT** onto Hwy. 197.

**Real pretty run this road is, ENJOY it!*

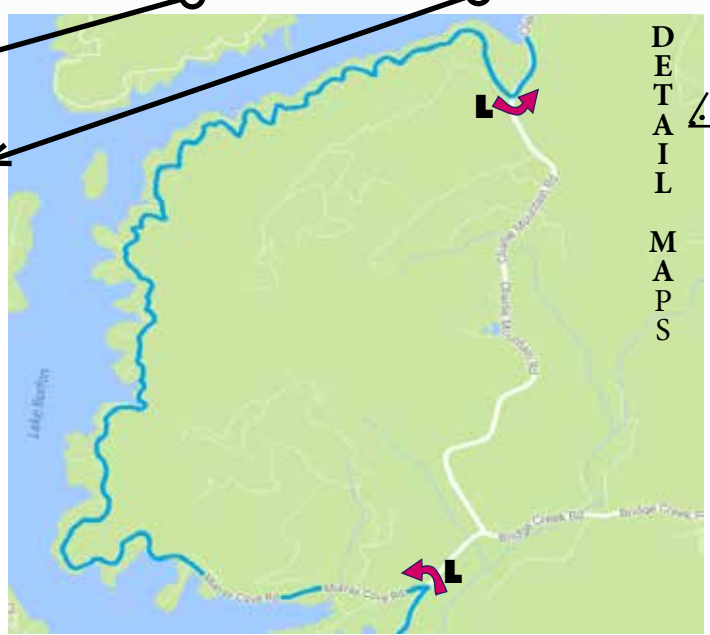
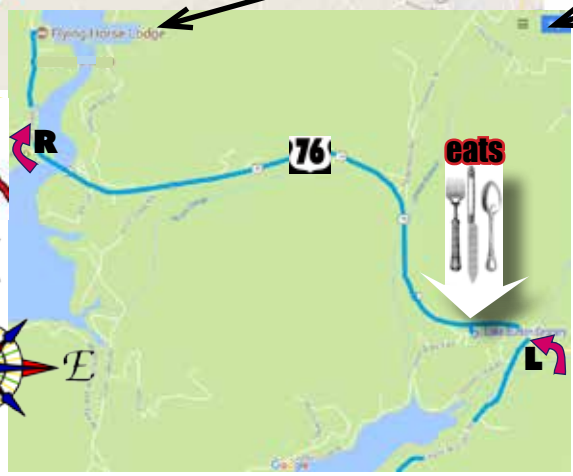
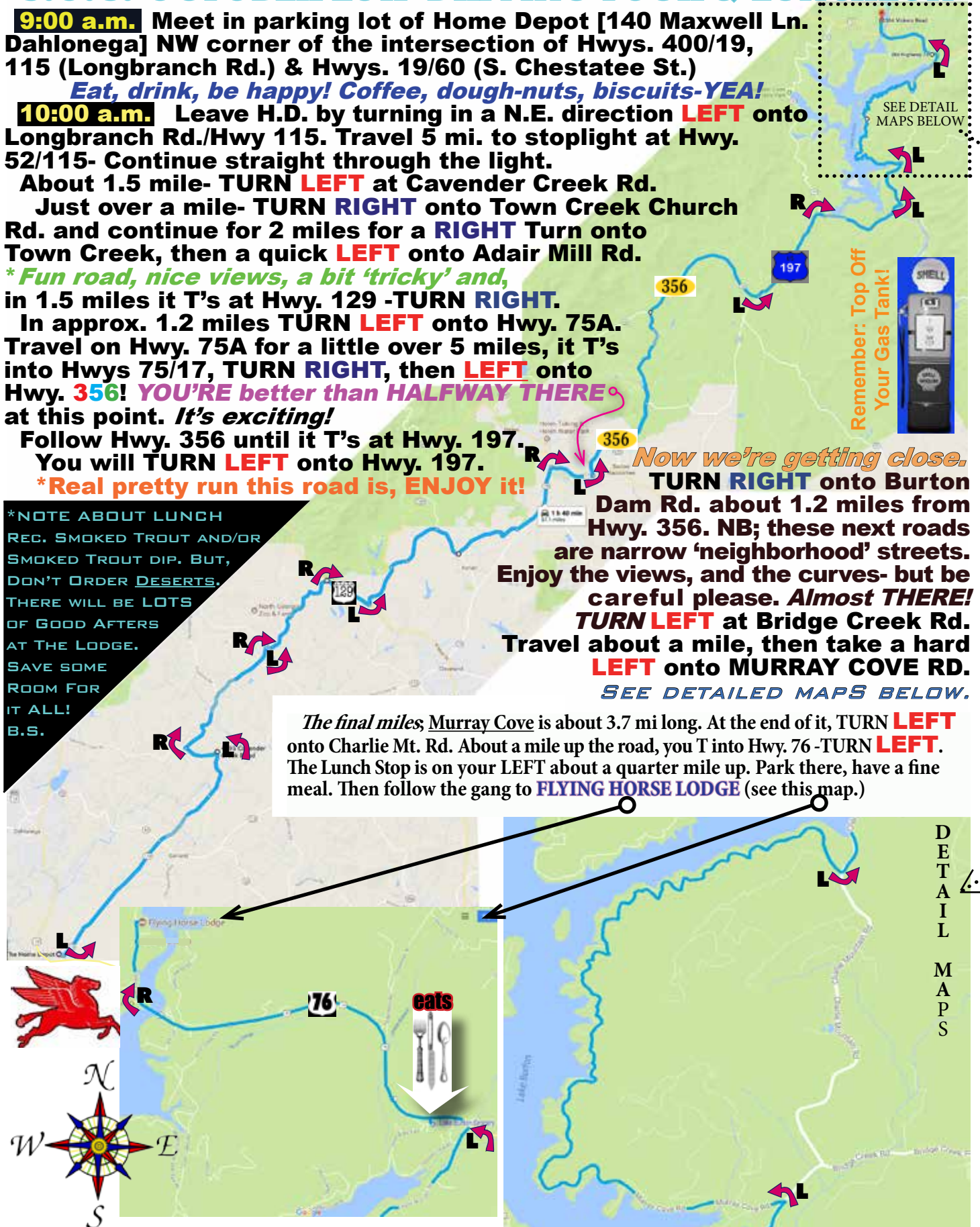
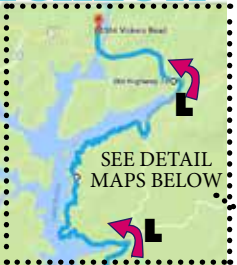
***NOTE ABOUT LUNCH**

REC. SMOKED TROUT AND/OR SMOKED TROUT DIP. BUT, DON'T ORDER DESERTS. THERE WILL BE LOTS OF GOOD AFTERS AT THE LODGE. SAVE SOME ROOM FOR IT ALL! B.S.

Now we're getting close. **TURN RIGHT** onto Burton Dam Rd. about 1.2 miles from Hwy. 356. NB; these next roads are narrow 'neighborhood' streets. Enjoy the views, and the curves- but be careful please. *Almost THERE!* **TURN LEFT** at Bridge Creek Rd. Travel about a mile, then take a hard **LEFT** onto **MURRAY COVE RD.**

SEE DETAILED MAPS BELOW.

*The final miles, Murray Cove is about 3.7 mi long. At the end of it, **TURN LEFT** onto Charlie Mt. Rd. About a mile up the road, you T into Hwy. 76 -**TURN LEFT**. The Lunch Stop is on your **LEFT** about a quarter mile up. Park there, have a fine meal. Then follow the gang to **FLYING HORSE LODGE** (see this map.)*



D E T A I L M A P S